DARDEN HILL EXPANSION STUDY
SAWYER RANCH ROAD TO FM 1826

HAYS COUNTY

LEGEND

- ROADWAY
- 10' SHARED USE PATH
- VEGETATIVE FILTER STRIP
- DRIVEWAY
- RAISED MEDIAN
- PROPOSED FACE OF CURB
- PROPOSED ROW
- PROPOSED PHASE 1 ROW
- EXISTING ROW
- PROPERTY LINE
- DRIVEWAY
- FLOWLINE
- BASELINE
- C — EXISTING CABLE
- W — EXISTING WATER
- G — EXISTING GAS
- OE — EXISTING OVERHEAD ELECTRIC

0 75 150 300

SCALE: 1" = 100'

HORIZONTAL ALIGNMENT DATA

DESIGN CRITERIA

NOTES
1. DRIVEWAY LOCATIONS ARE REPRESENTATIVE AND ARE SUBJECT TO CHANGE.
2. ROADWAY MEDIAN BREAKS ARE REPRESENTATIVE AND ARE SUBJECT TO CHANGE.

VICINITY MAP

N.T.S.

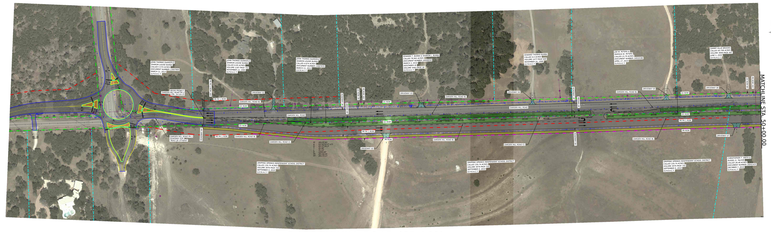

DARDEN HILL ROAD (CR 162)
BEGIN TO STA. 50+00.00

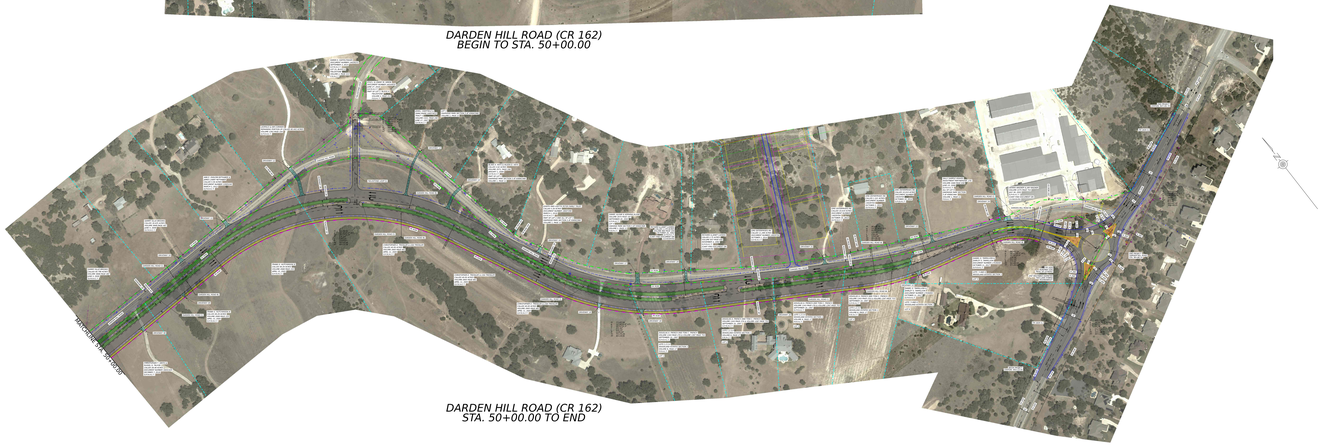

DARDEN HILL ROAD (CR 162)
STA. 50+00.00 TO END

DARDEN HILL EXPANSION STUDY
SAWYER RANCH ROAD TO FM 1826

HAYS COUNTY

LEGEND

- ROADWAY
- 10' SHARED USE PATH
- VEGETATIVE FILTER STRIP
- DRIVEWAY
- RAISED MEDIAN
- PROPOSED FACE OF CURB
- PROPOSED ROW
- PROPOSED PHASE 1 ROW
- EXISTING ROW
- PROPERTY LINE
- DRIVEWAY
- FLOWLINE
- BASELINE
- C — EXISTING CABLE
- W — EXISTING WATER
- G — EXISTING GAS
- OE — EXISTING OVERHEAD ELECTRIC

0 75 150 300

SCALE: 1" = 100'

HORIZONTAL ALIGNMENT DATA

DESIGN CRITERIA

NOTES
1. DRIVEWAY LOCATIONS ARE REPRESENTATIVE AND ARE SUBJECT TO CHANGE.
2. ROADWAY MEDIAN BREAKS ARE REPRESENTATIVE AND ARE SUBJECT TO CHANGE.

VICINITY MAP

N.T.S.



EXISTING TYPICAL SECTION
DARDEN HILL ROAD (CR 162)
STA. 24+03.21 TO STA. 97+26.67



PROPOSED TYPICAL SECTION
DARDEN HILL ROAD (CR 162)
STA. 24+03.21 TO STA. 97+26.67

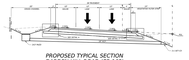

PROPOSED TYPICAL SECTION
DARDEN HILL ROAD (CR 162)
AT INLET LOCATIONS

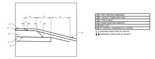

DETAIL A

THIS DOCUMENT IS RELEASED FOR THE PURPOSE OF INTERIM REVIEW UNDER THE AUTHORITY OF:

DAVID T. SPEICHER
NO. 94630

ON: 5/16/2023

IT IS NOT TO BE USED FOR CONSTRUCTION, BIDDING, OR PERMIT PURPOSES.